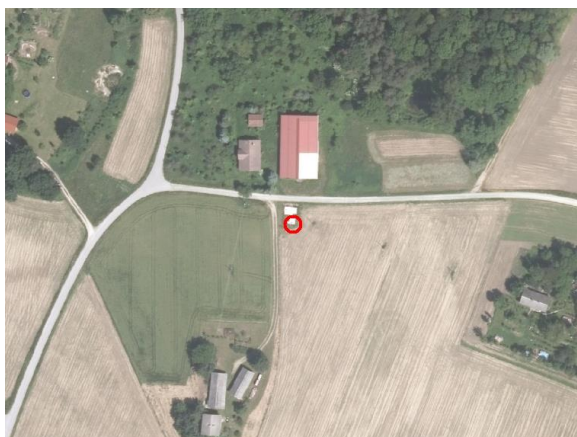
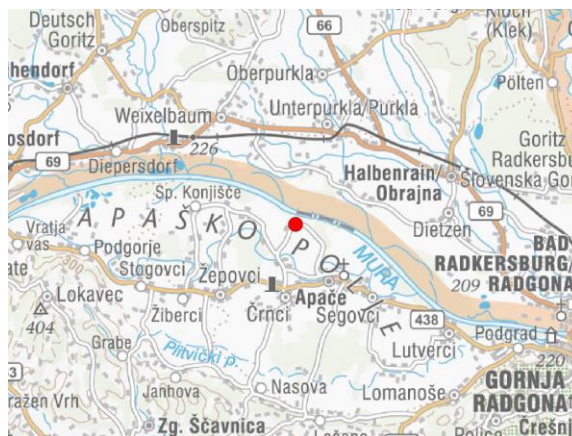
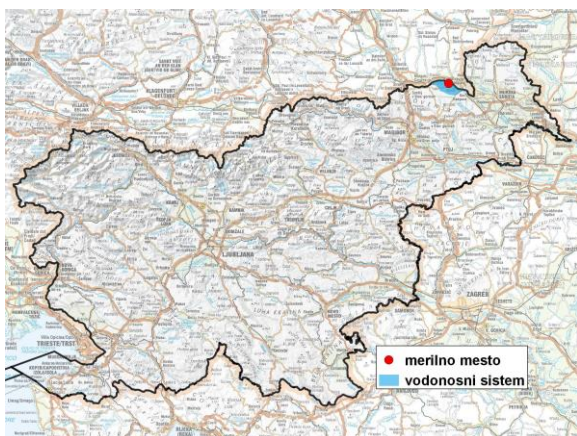


GROUNDWATER MONITORING SITE

| | |
|----------------------|-------------------------|
| Monitoring site code | 10036 |
| Monitoring site name | Črnci (Črn 1/11) |



General information about the monitoring site

| | |
|--|----------------|
| Aquifer | Apaško polje |
| Groundwater body code | 4016 |
| Groundwater body name | Murska kotlina |
| Aquifer system | Apaško polje |
| Start of observations | 2011 |
| End of observations | - |
| Surface altitude (m a. s. l.) | 219.29 |
| Last altitude of the point 0 (m a. s. l.) | 219.62 |
| Last altitude of the bottom (m a. s. l.) | 211.29 |
| D48/GK: GKX | 568742; 174473 |
| D96/TM: e; n | 568374; 174957 |

Frequency of the measurements

| | |
|---|------------|
| Groundwater level | continuous |
| Temperature | continuous |
| Specific electrical conductivity | continuous |

Extremes 2012–2017

| | |
|--|------------|
| Groundwater level – period minimum (m a. s. l.) | 214.72 |
| Date of the minimum | 31.01.2017 |
| Groundwater level – period maximum (m a. s. l.) | 217.40 |
| Date of the maximum | 15.09.2014 |

Mean values 2012–2017

| | JAN | FEB | MAR | APR | MAY | JUN | JUL | AUG | SEP | OCT | NOV | DEC | PERIOD |
|-----------|--------|--------|--------|--------|--------|--------|--------|--------|--------|--------|--------|--------|--------|
| m a.s.l.* | 215.16 | 215.15 | 215.29 | 215.49 | 215.67 | 215.61 | 215.51 | 215.41 | 215.35 | 215.32 | 215.29 | 215.25 | 215.38 |
| m** | 4.46 | 4.47 | 4.33 | 4.13 | 3.95 | 4.01 | 4.11 | 4.21 | 4.27 | 4.30 | 4.33 | 4.37 | 4.25 |

* water table in meters above sea level; ** depth to water table in meters