
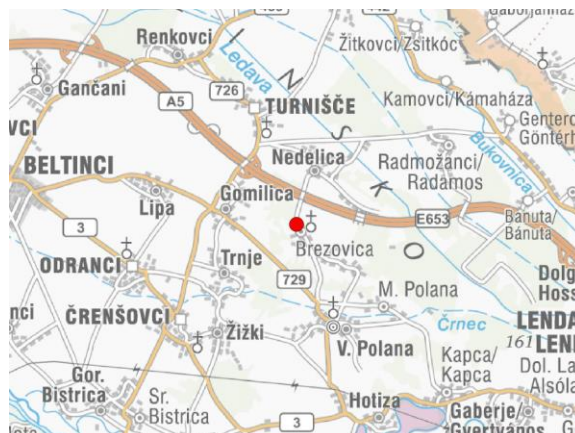
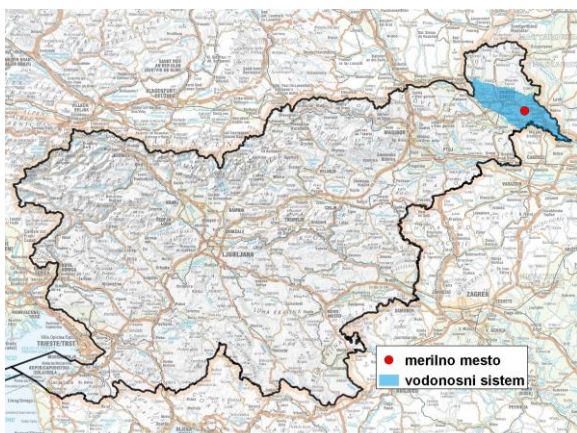


GROUNDWATER MONITORING SITE

Monitoring site code	01055
Monitoring site name	Brezovica (0970)



General information about the monitoring site

Aquifer	Prekmursko polje
Groundwater body code	4016
Groundwater body name	Murska kotlina
Aquifer system	Dolinsko Ravensko
Start of observations	1979
End of observations	-
Surface altitude (m a. s. l.)	167.80
Last altitude of the point 0 (m a. s. l.)	168.66
Last altitude of the bottom (m a. s. l.)	165.23
D48/GK: GKX	602480; 162249
D96/TM: e; n	602112; 162732

Frequency of the measurements

Groundwater level	continuous
Temperature	1 per month
Specific electrical conductivity	-

Extremes 1979–2017

Groundwater level – period minimum (m a. s. l.)	165.67
Date of the minimum	30.08.2003
Groundwater level – period maximum (m a. s. l.)	167.70
Date of the maximum	13.09.2014

Mean values 1979–2017

	JAN	FEB	MAR	APR	MAY	JUN	JUL	AUG	SEP	OCT	NOV	DEC	PERIOD
m a.s.l.*	166.83	166.85	166.85	166.78	166.64	166.49	166.36	166.31	166.40	166.55	166.73	166.82	166.63
m**	1.83	1.81	1.81	1.88	2.02	2.17	2.30	2.35	2.26	2.11	1.93	1.84	2.03

* water table in meters above sea level; ** depth to water table in meters