
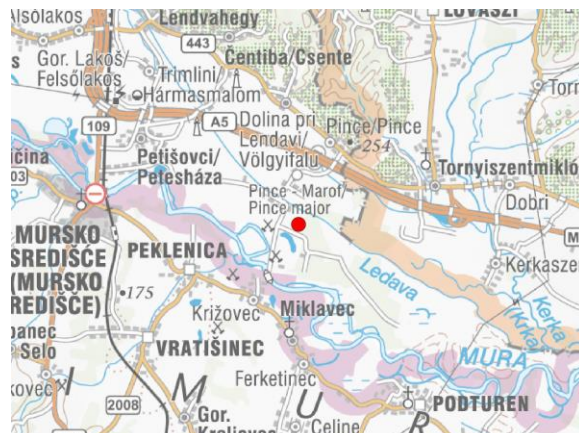
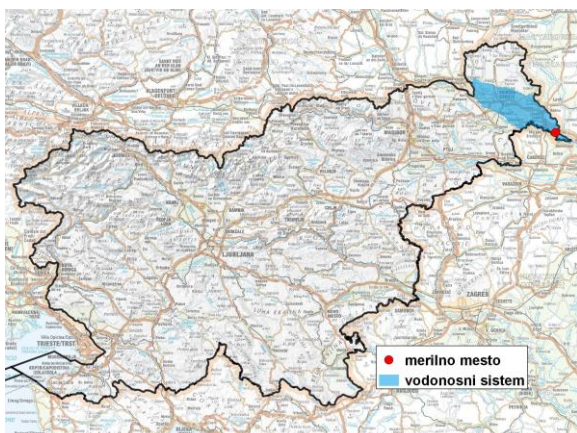


GROUNDWATER MONITORING SITE

Monitoring site code	01094
Monitoring site name	Benica (Ben - 2/14)



General information about the monitoring site

Aquifer	Prekmursko polje
Groundwater body code	4016
Groundwater body name	Murska kotlina
Aquifer system	Dolinsko Ravensko
Start of observations	2015
End of observations	-
Surface altitude (m a. s. l.)	155.80
Last altitude of the point 0 (m a. s. l.)	156.81
Last altitude of the bottom (m a. s. l.)	149.81
D48/GK: GKY; GKX	616225; 152571
D96/TM: e; n	615856; 153053

Frequency of the measurements

Groundwater level	continuous
Temperature	continuous
Specific electrical conductivity	continuous

Extremes 2015–2017

Groundwater level – period minimum (m a. s. l.)	153.43
Date of the minimum	06.08.2017
Groundwater level – period maximum (m a. s. l.)	155.30
Date of the maximum	25.02.2015

Mean values 2015–2017

	JAN	FEB	MAR	APR	MAY	JUN	JUL	AUG	SEP	OCT	NOV	DEC	PERIOD
m a.s.l.*	154.32	154.61	154.51	154.15	154.07	153.91	153.77	153.70	153.68	153.89	154.17	154.31	154.09
m**	2.49	2.20	2.30	2.66	2.74	2.90	3.04	3.11	3.13	2.92	2.64	2.50	2.72

* water table in meters above sea level; ** depth to water table in meters