
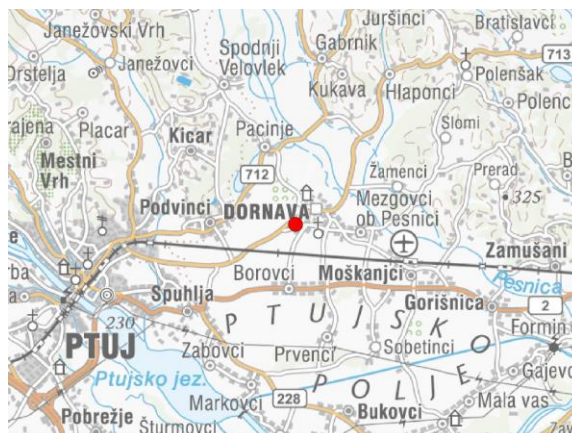
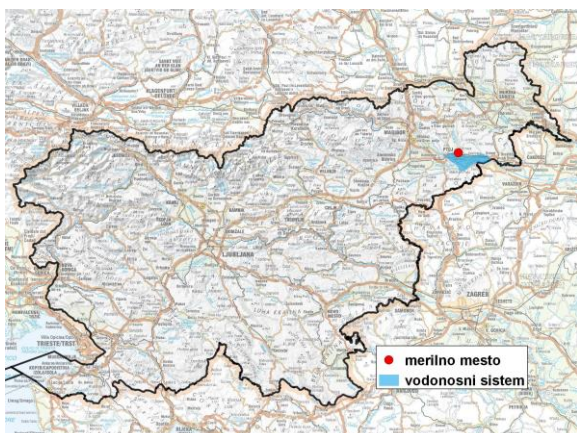


GROUNDWATER MONITORING SITE

Monitoring site code	15011
Monitoring site name	Dornava (Do - 2/09)



General information about the monitoring site

Aquifer	Ptujsko polje
Groundwater body code	3012
Groundwater body name	Dravska kotlina
Aquifer system	Ptujsko polje
Start of observations	2011
End of observations	-
Surface altitude (m a. s. l.)	218.70
Last altitude of the point 0 (m a. s. l.)	219.19
Last altitude of the bottom (m a. s. l.)	202.19
D48/GK: GKY; GKX	573032; 143578
D96/TM: e; n	572663; 144062

Frequency of the measurements

Groundwater level	continuous
Temperature	continuous
Specific electrical conductivity	continuous

Extremes 2011–2017

Groundwater level – period minimum (m a. s. l.)	213.58
Date of the minimum	30.08.2012
Groundwater level – period maximum (m a. s. l.)	216.79
Date of the maximum	05.04.2013

Mean values 2011–2017

	JAN	FEB	MAR	APR	MAY	JUN	JUL	AUG	SEP	OCT	NOV	DEC	PERIOD
m a.s.l.*	214.90	214.97	215.10	215.11	214.97	214.88	214.76	214.66	214.63	214.65	214.76	214.85	214.85
m**	4.29	4.22	4.09	4.08	4.22	4.31	4.43	4.53	4.56	4.54	4.43	4.34	4.34

* water table in meters above sea level; ** depth to water table in meters