
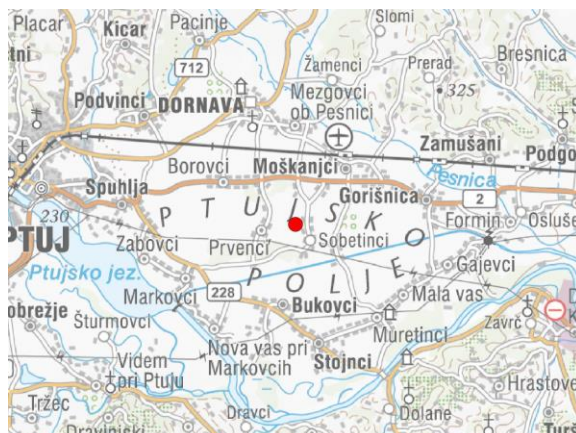
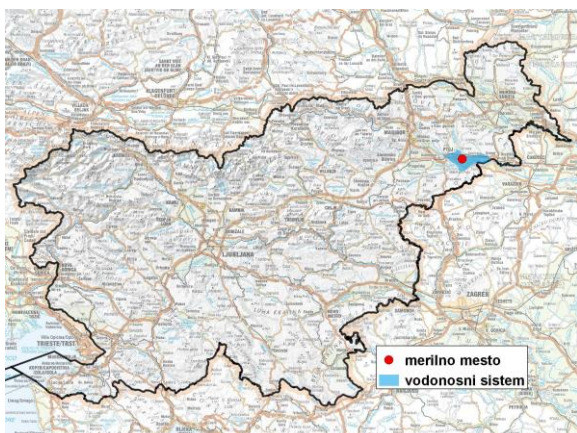


GROUNDWATER MONITORING SITE

Monitoring site code	15021
Monitoring site name	Sobetinci (Sob - 1/14)



General information about the monitoring site

Aquifer	Ptujsko polje
Groundwater body code	3012
Groundwater body name	Dravska kotlina
Aquifer system	Ptujsko polje
Start of observations	2015
End of observations	-
Surface altitude (m a. s. l.)	217.00
Last altitude of the point 0 (m a. s. l.)	217.77
Last altitude of the bottom (m a. s. l.)	210.77
D48/GK: GKX	574744; 140794
D96/TM: e; n	574375; 141278

Frequency of the measurements

Groundwater level	continuous
Temperature	continuous
Specific electrical conductivity	continuous

Extremes 2015–2017

Groundwater level – period minimum (m a. s. l.)	212.19
Date of the minimum	11.09.2017
Groundwater level – period maximum (m a. s. l.)	212.88
Date of the maximum	05.03.2015

Mean values 2015–2017

	JAN	FEB	MAR	APR	MAY	JUN	JUL	AUG	SEP	OCT	NOV	DEC	PERIOD
m a.s.l.*	212.41	212.47	212.62	212.51	212.42	212.37	212.32	212.28	212.29	212.35	212.47	212.65	212.43
m**	5.36	5.30	5.15	5.26	5.35	5.40	5.45	5.49	5.48	5.42	5.30	5.12	5.34

* water table in meters above sea level; ** depth to water table in meters