
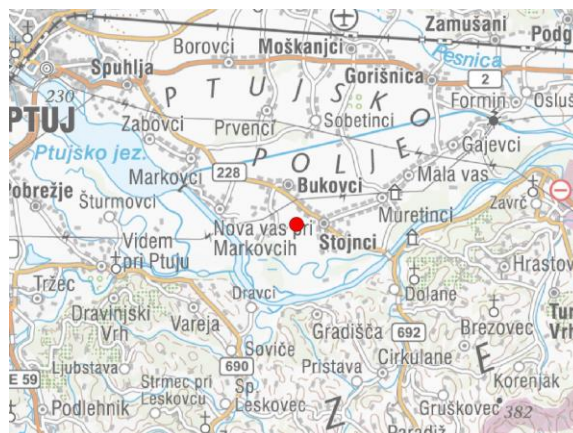
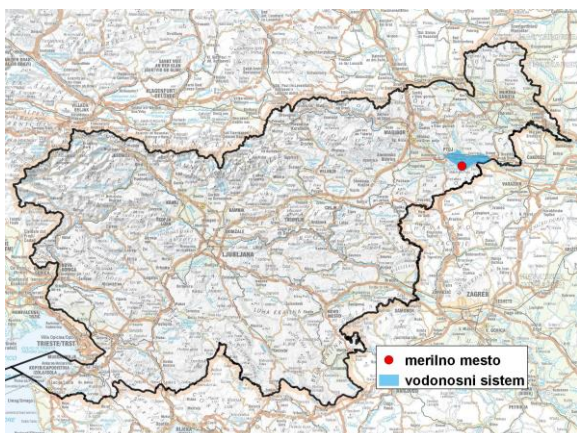


GROUNDWATER MONITORING SITE

Monitoring site code	15032
Monitoring site name	Bukovci (Buk - 1/14)



General information about the monitoring site

Aquifer	Ptujsko polje
Groundwater body code	3012
Groundwater body name	Dravska kotlina
Aquifer system	Ptujsko polje
Start of observations	2015
End of observations	-
Surface altitude (m a. s. l.)	211.45
Last altitude of the point 0 (m a. s. l.)	212.22
Last altitude of the bottom (m a. s. l.)	200.02
D48/GK: GKX	574629; 137666
D96/TM: e; n	574260; 138150

Frequency of the measurements

Groundwater level	continuous
Temperature	continuous
Specific electrical conductivity	continuous

Extremes 2015–2017

Groundwater level – period minimum (m a. s. l.)	206.31
Date of the minimum	10.09.2017
Groundwater level – period maximum (m a. s. l.)	208.11
Date of the maximum	01.03.2015

Mean values 2015–2017

	JAN	FEB	MAR	APR	MAY	JUN	JUL	AUG	SEP	OCT	NOV	DEC	PERIOD
m a.s.l.*	206.98	207.01	207.25	207.13	207.02	206.93	206.79	206.67	206.65	206.75	206.88	207.22	206.94
m**	5.24	5.21	4.97	5.09	5.20	5.29	5.43	5.55	5.57	5.47	5.34	5.00	5.28

* water table in meters above sea level; ** depth to water table in meters