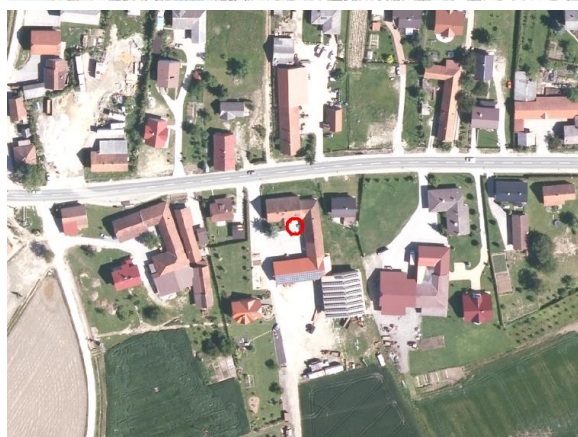
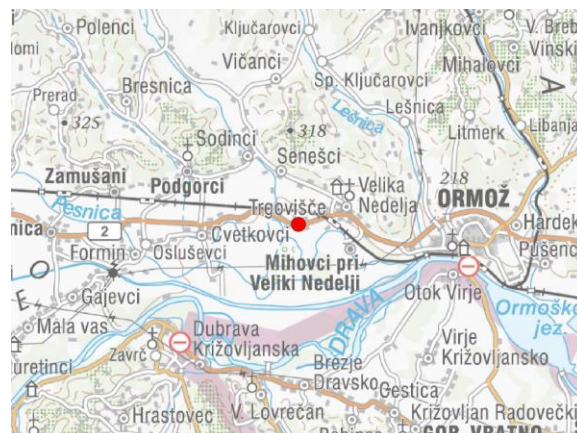
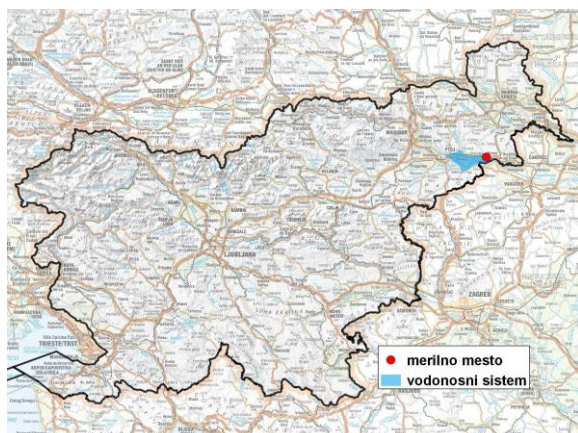


GROUNDWATER MONITORING SITE

Monitoring site code	15080
Monitoring site name	Trgovišče (0060)



General information about the monitoring site

Aquifer	Ptujsko polje
Groundwater body code	3012
Groundwater body name	Dravska kotlina
Aquifer system	Ptujsko polje
Start of observations	1982
End of observations	-
Surface altitude (m a. s. l.)	198.97
Last altitude of the point 0 (m a. s. l.)	199.27
Last altitude of the bottom (m a. s. l.)	195.07
D48/GK: GKX	584612; 141641
D96/TM: e; n	584243; 142124

Frequency of the measurements

Groundwater level	6 per month
Temperature	1 per month
Specific electrical conductivity	-

Extremes 1982–2017

Groundwater level – period minimum (m a. s. l.)	195.00
Date of the minimum	05.10.2007
Groundwater level – period maximum (m a. s. l.)	197.01
Date of the maximum	03.04.2013

Mean values 1982–2017

	JAN	FEB	MAR	APR	MAY	JUN	JUL	AUG	SEP	OCT	NOV	DEC	PERIOD
m a.s.l.*	195.80	195.82	195.87	195.81	195.73	195.72	195.67	195.65	195.70	195.74	195.79	195.81	195.76
m**	3.47	3.45	3.40	3.46	3.54	3.55	3.60	3.62	3.57	3.53	3.48	3.46	3.51

* water table in meters above sea level; ** depth to water table in meters