
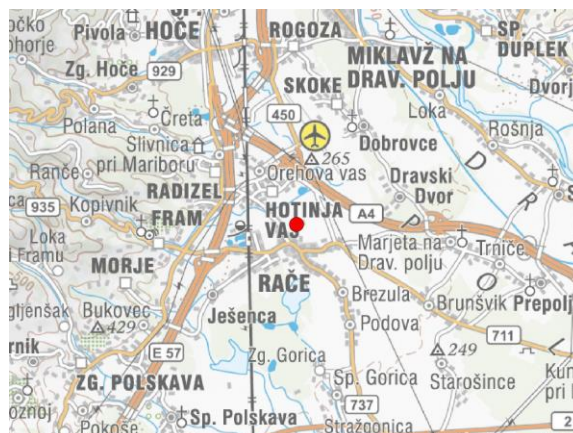
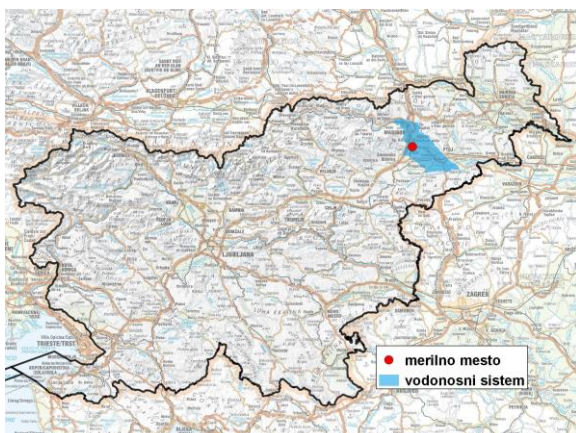


GROUNDWATER MONITORING SITE

Monitoring site code	20031
Monitoring site name	Rače (Rač 1/11)



General information about the monitoring site

Aquifer	Dravsko polje
Groundwater body code	3012
Groundwater body name	Dravska kotlina
Aquifer system	Dravsko polje
Start of observations	2011
End of observations	-
Surface altitude (m a. s. l.)	259.90
Last altitude of the point 0 (m a. s. l.)	260.96
Last altitude of the bottom (m a. s. l.)	242.66
D48/GK: GKX	552617; 146260
D96/TM: e; n	552248; 146745

Frequency of the measurements

Groundwater level	continuous
Temperature	continuous
Specific electrical conductivity	continuous

Extremes 2012–2017

Groundwater level – period minimum (m a. s. l.)	253.10
Date of the minimum	15.10.2012
Groundwater level – period maximum (m a. s. l.)	256.34
Date of the maximum	23.09.2014

Mean values 2012–2017

	JAN	FEB	MAR	APR	MAY	JUN	JUL	AUG	SEP	OCT	NOV	DEC	PERIOD
m a.s.l.*	254.50	255.02	255.11	254.80	254.66	254.30	254.17	254.09	254.28	254.29	254.70	254.70	254.55
m**	6.46	5.94	5.85	6.16	6.30	6.66	6.79	6.87	6.68	6.67	6.26	6.26	6.41

* water table in meters above sea level; ** depth to water table in meters