
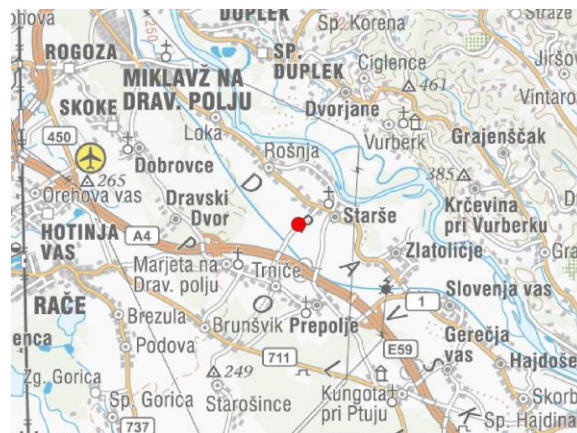
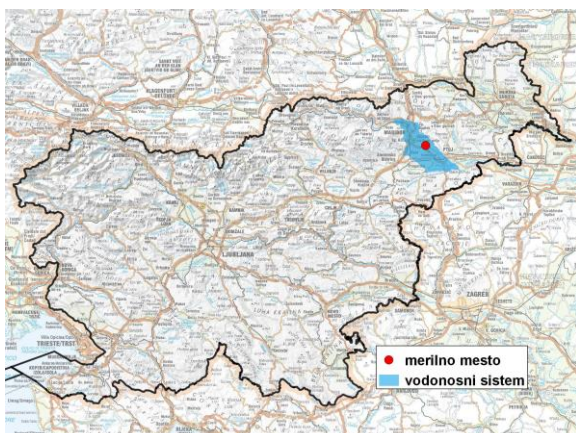


GROUNDWATER MONITORING SITE

Monitoring site code	<b>20033</b>
Monitoring site name	<b>Starše (Sta 1/11)</b>



**General information about the monitoring site**

<b>Aquifer</b>	Dravsko polje
<b>Groundwater body code</b>	3012
<b>Groundwater body name</b>	Dravska kotlina
<b>Aquifer system</b>	Dravsko polje
<b>Start of observations</b>	2011
<b>End of observations</b>	-
<b>Surface altitude (m a. s. l.)</b>	242.80
<b>Last altitude of the point 0 (m a. s. l.)</b>	244.37
<b>Last altitude of the bottom (m a. s. l.)</b>	224.27
<b>D48/GK: GKX</b>	558520; 146838
<b>D96/TM: e; n</b>	558151; 147323

**Frequency of the measurements**

<b>Groundwater level</b>	continuous
<b>Temperature</b>	continuous
<b>Specific electrical conductivity</b>	continuous

**Extremes 2012–2017**

<b>Groundwater level – period minimum (m a. s. l.)</b>	231.63
<b>Date of the minimum</b>	01.11.2012
<b>Groundwater level – period maximum (m a. s. l.)</b>	234.69
<b>Date of the maximum</b>	27.11.2014

**Mean values 2012–2017**

	JAN	FEB	MAR	APR	MAY	JUN	JUL	AUG	SEP	OCT	NOV	DEC	PERIOD
m a.s.l.*	233.25	233.22	233.48	233.56	233.50	233.12	233.02	232.93	232.91	232.95	233.02	233.19	233.18
m**	11.12	11.15	10.89	10.81	10.87	11.25	11.35	11.44	11.46	11.42	11.35	11.18	11.19

\* water table in meters above sea level; \*\* depth to water table in meters