
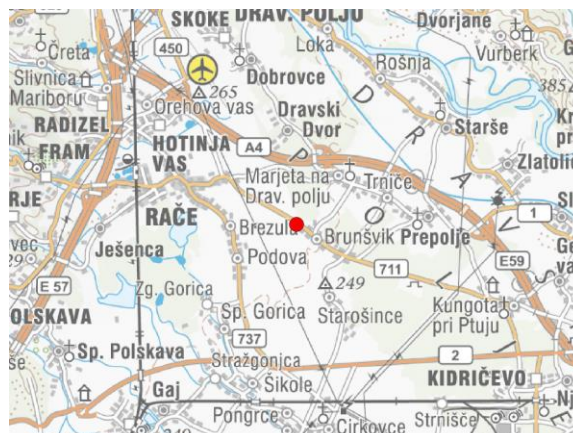
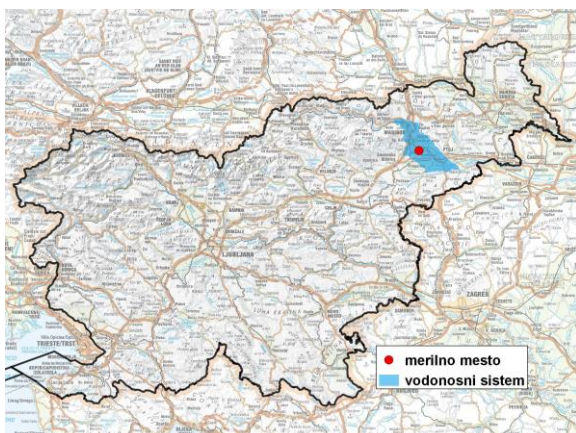


GROUNDWATER MONITORING SITE

Monitoring site code	20041
Monitoring site name	Brunšvik (Bru - 1/11)



General information about the monitoring site

Aquifer	Dravsko polje
Groundwater body code	3012
Groundwater body name	Dravska kotlina
Aquifer system	Dravsko polje
Start of observations	2011
End of observations	-
Surface altitude (m a. s. l.)	252.00
Last altitude of the point 0 (m a. s. l.)	252.33
Last altitude of the bottom (m a. s. l.)	224.83
D48/GK: GKX	555552; 144526
D96/TM: e; n	555183; 145010

Frequency of the measurements

Groundwater level	continuous
Temperature	continuous
Specific electrical conductivity	continuous

Extremes 2012–2017

Groundwater level – period minimum (m a. s. l.)	238.21
Date of the minimum	01.11.2012
Groundwater level – period maximum (m a. s. l.)	241.97
Date of the maximum	18.11.2014

Mean values 2012–2017

	JAN	FEB	MAR	APR	MAY	JUN	JUL	AUG	SEP	OCT	NOV	DEC	PERIOD
m a.s.l.*	240.34	240.33	240.69	240.89	240.87	240.37	240.22	240.05	239.95	239.99	240.02	240.21	240.33
m**	11.99	12.00	11.64	11.44	11.46	11.96	12.11	12.28	12.38	12.34	12.31	12.12	12.00

* water table in meters above sea level; ** depth to water table in meters