
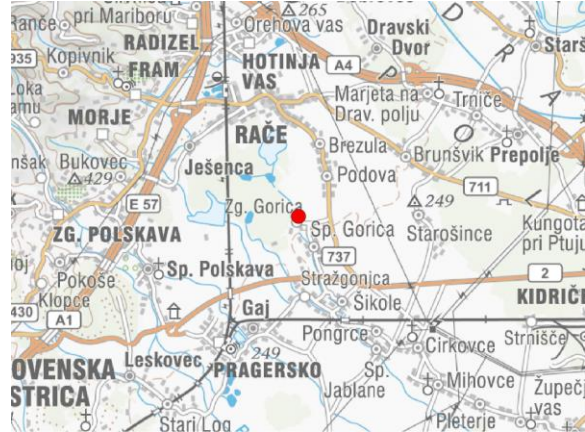
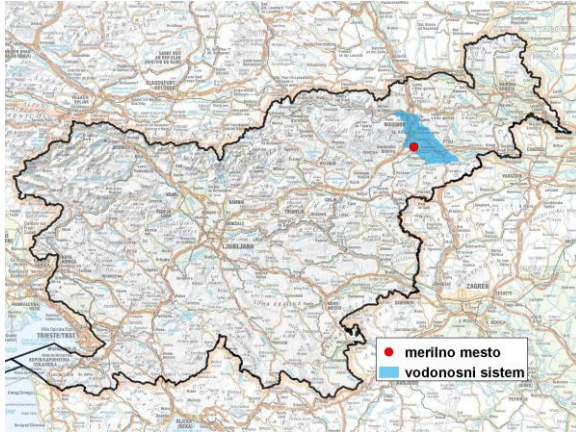


GROUNDWATER MONITORING SITE

Monitoring site code	20045
Monitoring site name	Zgornja Gorica (1631)



General information about the monitoring site

Aquifer	Dravsko polje
Groundwater body code	3012
Groundwater body name	Dravska kotlina
Aquifer system	Dravsko polje
Start of observations	1990
End of observations	-
Surface altitude (m a. s. l.)	251.17
Last altitude of the point 0 (m a. s. l.)	251.77
Last altitude of the bottom (m a. s. l.)	243.92
D48/GK: GKX	553273; 142587
D96/TM: e; n	552905; 143072

Frequency of the measurements

Groundwater level	6 per month
Temperature	1 per month
Specific electrical conductivity	-

Extremes 1990–2017

Groundwater level – period minimum (m a. s. l.)	244.88
Date of the minimum	25.08.2012
Groundwater level – period maximum (m a. s. l.)	246.84
Date of the maximum	08.11.1998

Mean values 1990–2017

	JAN	FEB	MAR	APR	MAY	JUN	JUL	AUG	SEP	OCT	NOV	DEC	PERIOD
m a.s.l.*	245.50	245.48	245.52	245.50	245.43	245.40	245.43	245.37	245.41	245.44	245.57	245.54	245.47
m**	6.27	6.29	6.25	6.27	6.34	6.37	6.34	6.40	6.36	6.33	6.20	6.23	6.30

* water table in meters above sea level; ** depth to water table in meters