
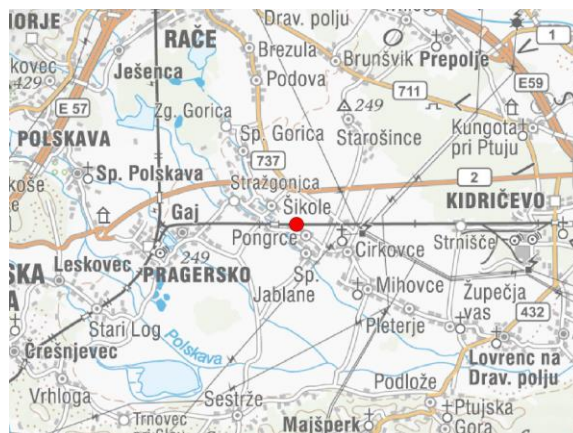
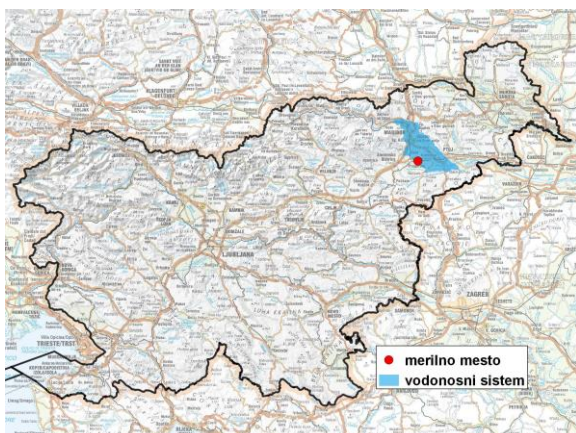


GROUNDWATER MONITORING SITE

Monitoring site code	20050
Monitoring site name	Zgornje Jablane (1600)



General information about the monitoring site

Aquifer	Dravsko polje
Groundwater body code	3012
Groundwater body name	Dravska kotlina
Aquifer system	Dravsko polje
Start of observations	1956
End of observations	-
Surface altitude (m a. s. l.)	245.65
Last altitude of the point 0 (m a. s. l.)	246.53
Last altitude of the bottom (m a. s. l.)	239.55
D48/GK: GKY; GKX	555058; 139878
D96/TM: e; n	554689; 140362

Frequency of the measurements

Groundwater level	continuous
Temperature	1 per month
Specific electrical conductivity	-

Extremes 1956–2017

Groundwater level – period minimum (m a. s. l.)	239.43
Date of the minimum	20.10.1992
Groundwater level – period maximum (m a. s. l.)	243.65
Date of the maximum	10.06.1965

Mean values 1956–2017

	JAN	FEB	MAR	APR	MAY	JUN	JUL	AUG	SEP	OCT	NOV	DEC	PERIOD
m a.s.l.*	240.66	240.71	240.79	240.83	240.78	240.70	240.62	240.52	240.42	240.46	240.50	240.57	240.63
m**	5.87	5.82	5.74	5.70	5.75	5.83	5.91	6.01	6.11	6.07	6.03	5.96	5.90

* water table in meters above sea level; ** depth to water table in meters