
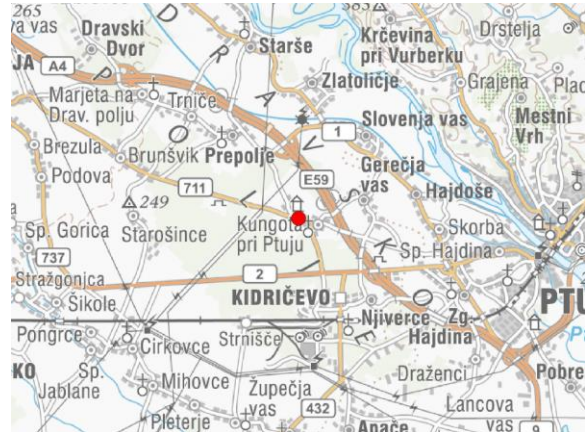
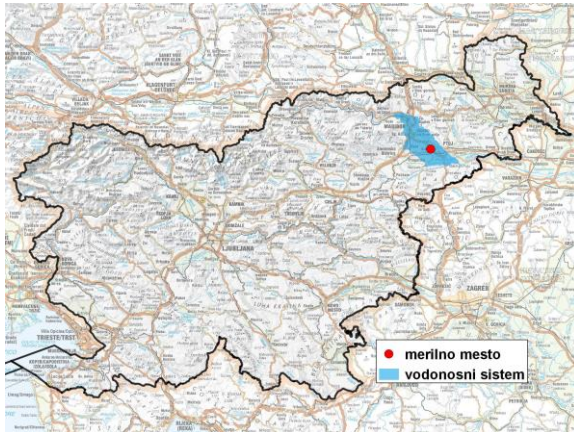


GROUNDWATER MONITORING SITE

Monitoring site code	20066
Monitoring site name	Kungota (Ku - 2/09)



General information about the monitoring site

Aquifer	Dravsko polje
Groundwater body code	3012
Groundwater body name	Dravska kotlina
Aquifer system	Dravsko polje
Start of observations	2011
End of observations	-
Surface altitude (m a. s. l.)	240.80
Last altitude of the point 0 (m a. s. l.)	241.29
Last altitude of the bottom (m a. s. l.)	220.29
D48/GK: GKY; GKX	560726; 142560
D96/TM: e; n	560357; 143044

Frequency of the measurements

Groundwater level	continuous
Temperature	continuous
Specific electrical conductivity	continuous

Extremes 2011–2017

Groundwater level – period minimum (m a. s. l.)	228.27
Date of the minimum	01.11.2012
Groundwater level – period maximum (m a. s. l.)	231.94
Date of the maximum	11.11.2014

Mean values 2011–2017

	JAN	FEB	MAR	APR	MAY	JUN	JUL	AUG	SEP	OCT	NOV	DEC	PERIOD
m a.s.l.*	229.82	229.83	229.92	230.00	229.99	229.98	229.92	229.85	229.79	229.78	229.78	229.80	229.87
m**	11.47	11.46	11.37	11.29	11.30	11.31	11.37	11.44	11.50	11.51	11.51	11.49	11.42

* water table in meters above sea level; ** depth to water table in meters