
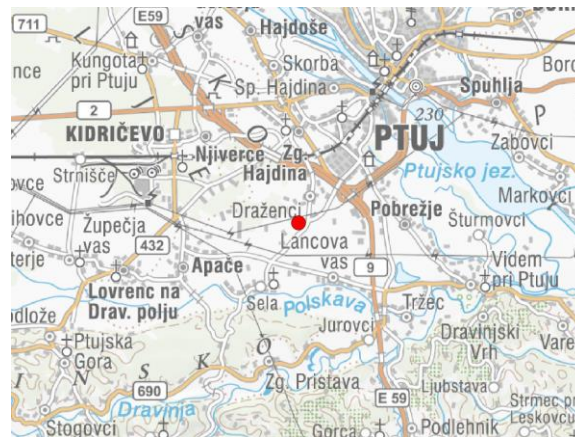
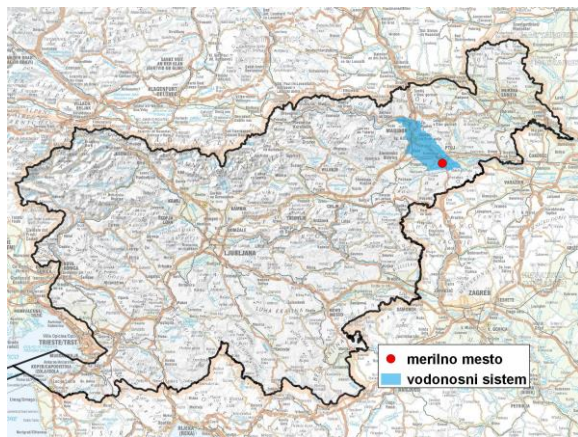


GROUNDWATER MONITORING SITE

Monitoring site code	<b>20090</b>
Monitoring site name	<b>Draženci (Lp-01)</b>



**General information about the monitoring site**

<b>Aquifer</b>	Dravsko polje
<b>Groundwater body code</b>	3012
<b>Groundwater body name</b>	Dravska kotlina
<b>Aquifer system</b>	Dravsko polje
<b>Start of observations</b>	1992
<b>End of observations</b>	2016
<b>Surface altitude (m a. s. l.)</b>	230.93
<b>Last altitude of the point 0 (m a. s. l.)</b>	231.82
<b>Last altitude of the bottom (m a. s. l.)</b>	212.42
<b>D48/GK: GKX</b>	565043; 138182
<b>D96/TM: e; n</b>	564674; 138666

**Frequency of the measurements**

<b>Groundwater level</b>	continuous
<b>Temperature</b>	1 per month
<b>Specific electrical conductivity</b>	-

**Extremes 1992–2016**

<b>Groundwater level – period minimum (m a. s. l.)</b>	223.60
<b>Date of the minimum</b>	23.10.2003
<b>Groundwater level – period maximum (m a. s. l.)</b>	226.84
<b>Date of the maximum</b>	25.09.2014

**Mean values 1992–2016**

	JAN	FEB	MAR	APR	MAY	JUN	JUL	AUG	SEP	OCT	NOV	DEC	PERIOD
m a.s.l.*	224.99	225.01	225.10	225.13	225.06	224.98	224.90	224.80	224.77	224.79	224.86	224.93	224.94
m**	6.83	6.81	6.72	6.69	6.76	6.84	6.92	7.02	7.05	7.03	6.96	6.89	6.88

\* water table in meters above sea level; \*\* depth to water table in meters