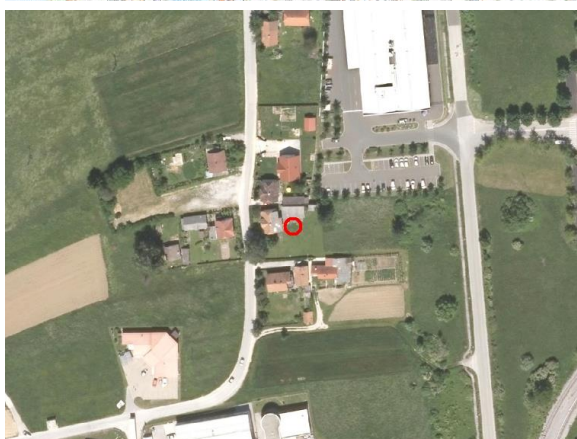
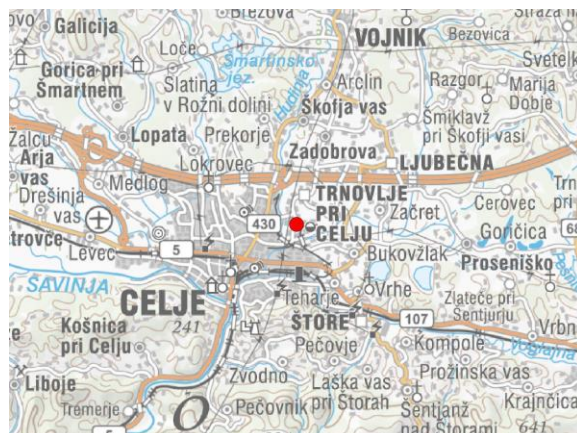
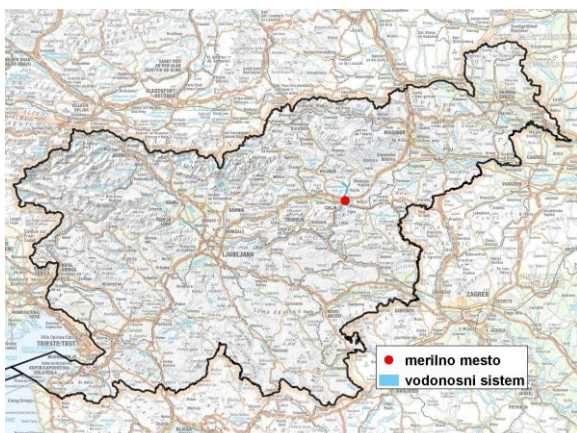


GROUNDWATER MONITORING SITE

Monitoring site code	25059
Monitoring site name	Celje (0421)



General information about the monitoring site

Aquifer	Dolina Hudinje-Voglajne
Groundwater body code	1002
Groundwater body name	Savinjska kotlina
Aquifer system	Hudinjsko polje
Start of observations	1996
End of observations	-
Surface altitude (m a. s. l.)	240.25
Last altitude of the point 0 (m a. s. l.)	240.76
Last altitude of the bottom (m a. s. l.)	237.06
D48/GK: GKY; GKX	522677; 122236
D96/TM: e; n	522308; 122721

Frequency of the measurements

Groundwater level	continuous
Temperature	continuous
Specific electrical conductivity	-

Extremes 1996–2017

Groundwater level – period minimum (m a. s. l.)	237.01
Date of the minimum	04.09.1997
Groundwater level – period maximum (m a. s. l.)	240.17
Date of the maximum	05.11.1998

Mean values 1996–2017

	JAN	FEB	MAR	APR	MAY	JUN	JUL	AUG	SEP	OCT	NOV	DEC	PERIOD
m a.s.l.*	238.31	238.37	238.35	238.26	238.19	238.17	238.18	238.09	238.15	238.29	238.43	238.44	238.27
m**	2.45	2.39	2.41	2.50	2.57	2.59	2.58	2.67	2.61	2.47	2.33	2.32	2.49

* water table in meters above sea level; ** depth to water table in meters