
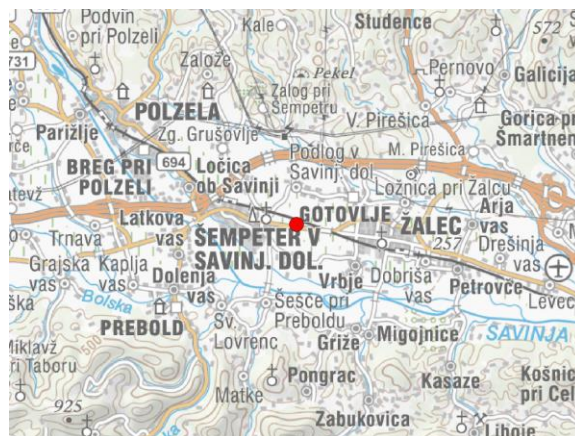
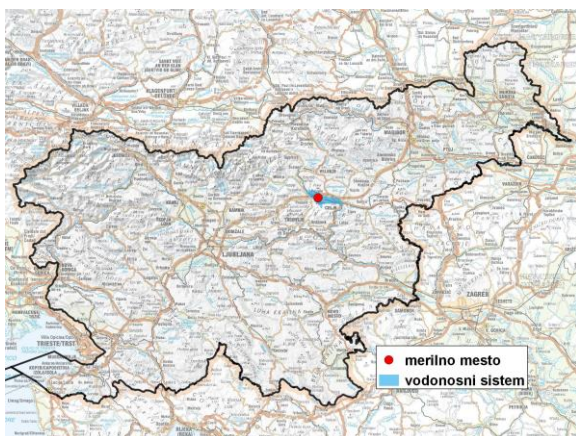


GROUNDWATER MONITORING SITE

Monitoring site code	30025
Monitoring site name	Šempeter (0840)



General information about the monitoring site

Aquifer	Spodnja Savinjska dolina
Groundwater body code	1002
Groundwater body name	Savinjska kotlina
Aquifer system	Spodnjesavinjsko polje
Start of observations	1965
End of observations	-
Surface altitude (m a. s. l.)	267.02
Last altitude of the point 0 (m a. s. l.)	267.62
Last altitude of the bottom (m a. s. l.)	258.24
D48/GK: GKX	510687; 123493
D96/TM: e; n	510317; 123979

Frequency of the measurements

Groundwater level	continuous
Temperature	continuous
Specific electrical conductivity	-

Extremes 1965–2017

Groundwater level – period minimum (m a. s. l.)	258.39
Date of the minimum	17.05.1993
Groundwater level – period maximum (m a. s. l.)	262.25
Date of the maximum	06.11.1998

Mean values 1965–2017

	JAN	FEB	MAR	APR	MAY	JUN	JUL	AUG	SEP	OCT	NOV	DEC	PERIOD
m a.s.l.*	259.73	259.60	259.65	259.64	259.42	259.45	259.46	259.31	259.38	259.62	259.81	259.84	259.58
m**	7.89	8.02	7.97	7.98	8.20	8.17	8.16	8.31	8.24	8.00	7.81	7.78	8.04

* water table in meters above sea level; ** depth to water table in meters