
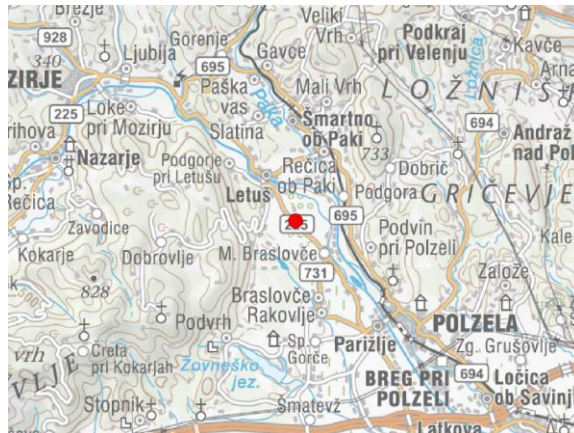
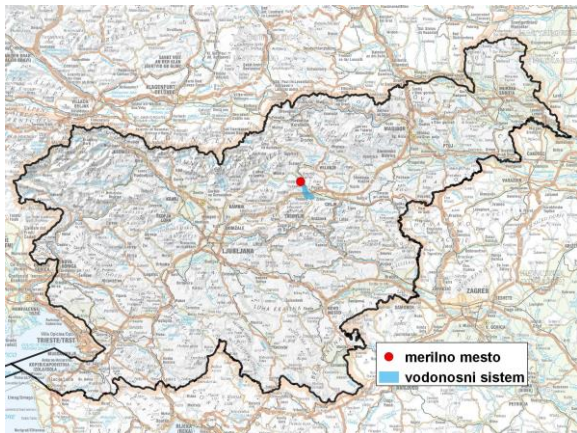


GROUNDWATER MONITORING SITE

| | |
|----------------------|---------------------|
| Monitoring site code | 35010 |
| Monitoring site name | Letuš (0630) |



General information about the monitoring site

| | |
|--|-------------------|
| Aquifer | Dolina Bolske |
| Groundwater body code | 1002 |
| Groundwater body name | Savinjska kotlina |
| Aquifer system | Braslovško polje |
| Start of observations | 1996 |
| End of observations | 2016 |
| Surface altitude (m a. s. l.) | 307.04 |
| Last altitude of the point 0 (m a. s. l.) | 307.32 |
| Last altitude of the bottom (m a. s. l.) | 301.02 |
| D48/GK: GKX | 502890; 129120 |
| D96/TM: e; n | 502520; 129606 |

Frequency of the measurements

| | |
|---|--------------|
| Groundwater level | 30 per month |
| Temperature | 1 per month |
| Specific electrical conductivity | - |

Extremes 1965–2016

| | |
|--|------------|
| Groundwater level – period minimum (m a. s. l.) | 301.18 |
| Date of the minimum | 04.09.2013 |
| Groundwater level – period maximum (m a. s. l.) | 304.14 |
| Date of the maximum | 07.11.2012 |

Mean values 1965–2016

| | JAN | FEB | MAR | APR | MAY | JUN | JUL | AUG | SEP | OCT | NOV | DEC | PERIOD |
|-----------|--------|--------|--------|--------|--------|--------|--------|--------|--------|--------|--------|--------|--------|
| m a.s.l.* | 301.79 | 301.82 | 301.91 | 301.75 | 301.58 | 301.55 | 301.62 | 301.59 | 301.74 | 301.80 | 301.98 | 301.93 | 301.76 |
| m** | 5.53 | 5.50 | 5.41 | 5.57 | 5.74 | 5.77 | 5.70 | 5.73 | 5.58 | 5.52 | 5.34 | 5.39 | 5.56 |

* water table in meters above sea level; ** depth to water table in meters