
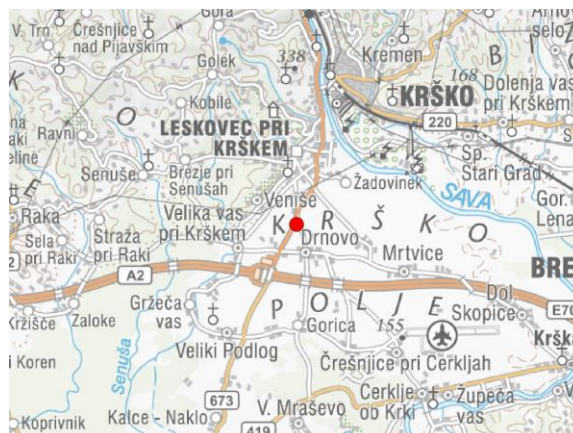
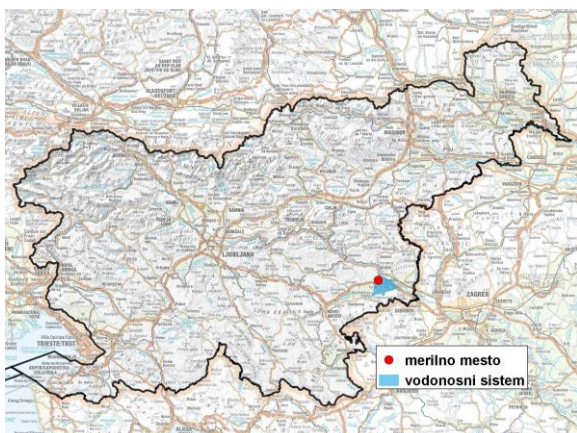


GROUNDWATER MONITORING SITE

Monitoring site code	50010
Monitoring site name	Drnovo (0241)



General information about the monitoring site

Aquifer	Krško polje
Groundwater body code	1003
Groundwater body name	Krška kotlina
Aquifer system	Krško polje
Start of observations	1971
End of observations	-
Surface altitude (m a. s. l.)	161.16
Last altitude of the point 0 (m a. s. l.)	161.20
Last altitude of the bottom (m a. s. l.)	142.37
D48/GK: GKX	537436; 86798
D96/TM: e; n	537065; 87283

Frequency of the measurements

Groundwater level	continuous
Temperature	continuous
Specific electrical conductivity	-

Extremes 1971–2017

Groundwater level – period minimum (m a. s. l.)	143.59
Date of the minimum	10.10.1982
Groundwater level – period maximum (m a. s. l.)	150.58
Date of the maximum	12.04.2013

Mean values 1971–2017

	JAN	FEB	MAR	APR	MAY	JUN	JUL	AUG	SEP	OCT	NOV	DEC	PERIOD
m a.s.l.*	147.40	147.38	147.54	147.57	147.37	147.16	146.95	146.67	146.55	146.64	146.93	147.23	147.12
m**	13.80	13.82	13.66	13.63	13.83	14.04	14.25	14.53	14.65	14.56	14.27	13.97	14.08

* water table in meters above sea level; ** depth to water table in meters