
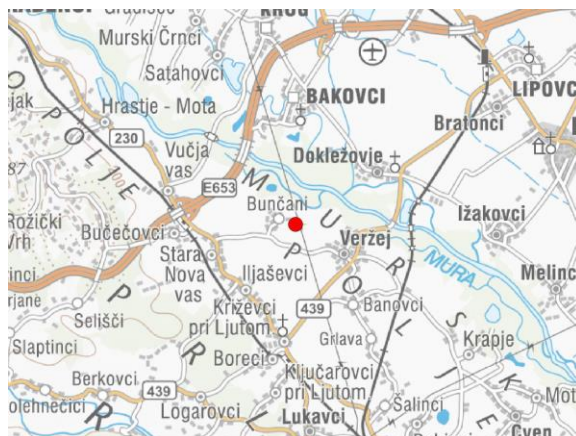
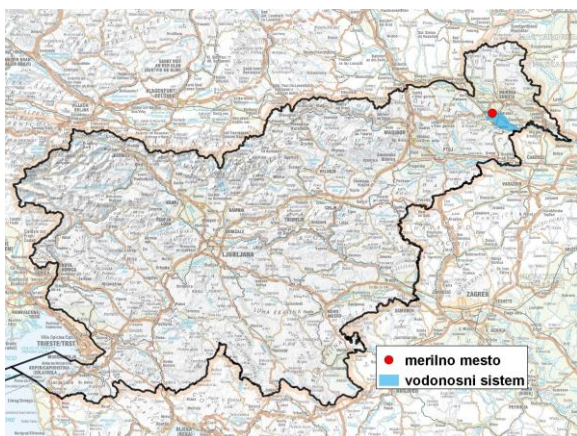


GROUNDWATER MONITORING SITE

Monitoring site code	05011
Monitoring site name	Bunčani (0611)



General information about the monitoring site

Aquifer	Mursko polje
Groundwater body code	4016
Groundwater body name	Murska kotlina
Aquifer system	Mursko - Ljutomersko polje
Start of observations	2002
End of observations	-
Surface altitude (m a. s. l.)	184.96
Last altitude of the point 0 (m a. s. l.)	184.86
Last altitude of the bottom (m a. s. l.)	181.49
D48/GK: GKX	588164; 161228
D96/TM: e; n	587796; 161711

Frequency of the measurements

Groundwater level	continuous
Temperature	1 per month
Specific electrical conductivity	-

Extremes 2002–2017

Groundwater level – period minimum (m a. s. l.)	181.91
Date of the minimum	01.10.2003
Groundwater level – period maximum (m a. s. l.)	184.64
Date of the maximum	13.09.2014

Mean values 2002–2017

	JAN	FEB	MAR	APR	MAY	JUN	JUL	AUG	SEP	OCT	NOV	DEC	PERIOD
m a.s.l.*	182.70	182.71	182.76	182.79	182.83	182.80	182.75	182.66	182.63	182.64	182.69	182.74	182.73
m**	2.16	2.15	2.10	2.07	2.03	2.06	2.11	2.20	2.23	2.22	2.17	2.12	2.14

* water table in meters above sea level; ** depth to water table in meters