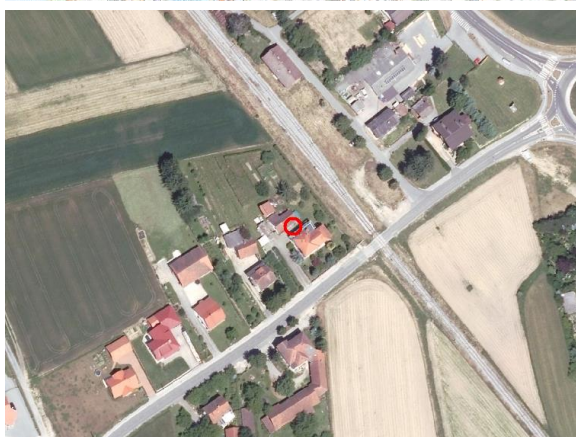
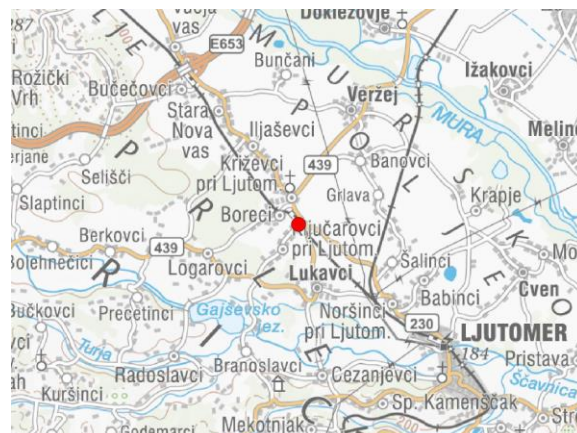
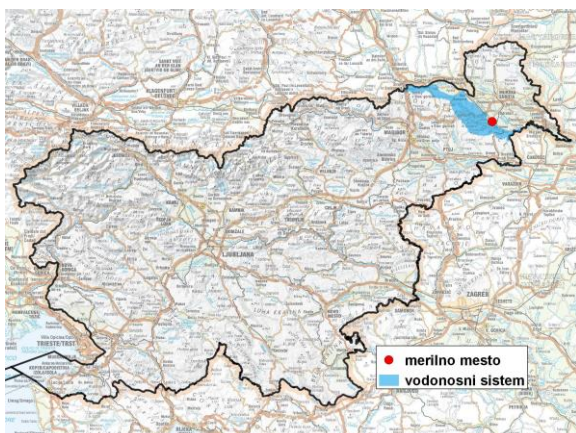


GROUNDWATER MONITORING SITE

Monitoring site code	05030
Monitoring site name	Ključarovci (0540)



General information about the monitoring site

Aquifer	Mursko polje
Groundwater body code	4016
Groundwater body name	Murska kotlina
Aquifer system	Slovenske gorice - severni in vzhodni del
Start of observations	1954
End of observations	-
Surface altitude (m a. s. l.)	181.14
Last altitude of the point 0 (m a. s. l.)	181.44
Last altitude of the bottom (m a. s. l.)	177.89
D48/GK: GKY; GKX	588055; 157473
D96/TM: e; n	587686; 157956

Frequency of the measurements

Groundwater level	6 per month
Temperature	6 per month
Specific electrical conductivity	-

Extremes 1955–2017

Groundwater level – period minimum (m a. s. l.)	177.86
Date of the minimum	01.10.2003
Groundwater level – period maximum (m a. s. l.)	180.94
Date of the maximum	17.07.1972

Mean values 1955–2017

	JAN	FEB	MAR	APR	MAY	JUN	JUL	AUG	SEP	OCT	NOV	DEC	PERIOD
m a.s.l.*	179.32	179.42	179.50	179.44	179.29	179.13	179.05	178.92	178.88	178.93	179.11	179.26	179.19
m**	2.12	2.02	1.94	2.00	2.15	2.31	2.39	2.52	2.56	2.51	2.33	2.18	2.25

* water table in meters above sea level; ** depth to water table in meters