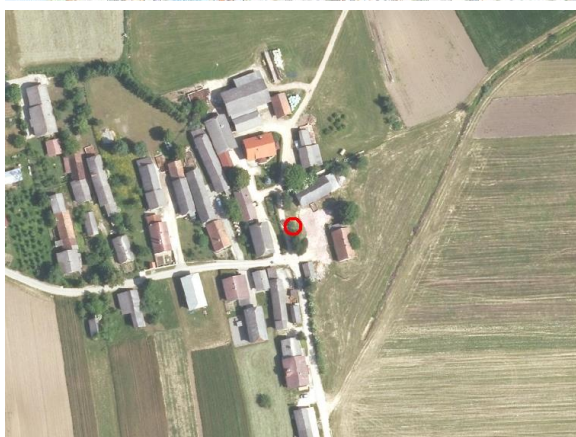
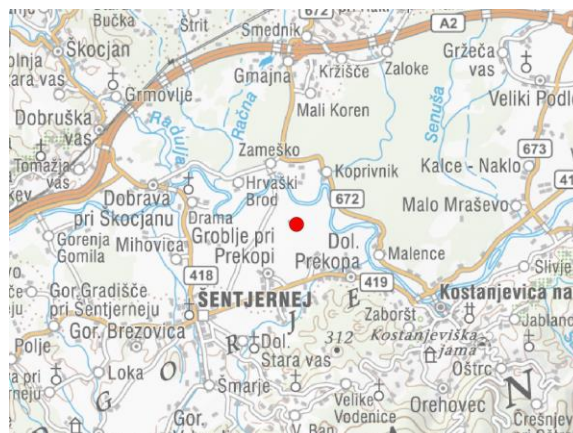
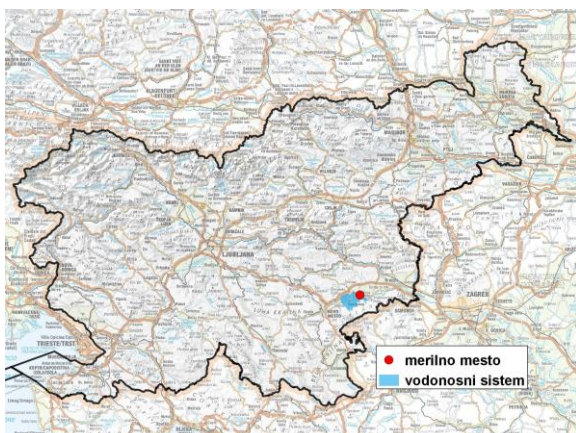


GROUNDWATER MONITORING SITE

| | |
|----------------------|-------------------------|
| Monitoring site code | 60050 |
| Monitoring site name | Šentjakob (0780) |



General information about the monitoring site

| | |
|--|---------------------------|
| Aquifer | Šentjernejsko polje |
| Groundwater body code | 1011 |
| Groundwater body name | Dolenjski kras |
| Aquifer system | Šentjernej - Kostanjevica |
| Start of observations | 1956 |
| End of observations | - |
| Surface altitude (m a. s. l.) | 153.62 |
| Last altitude of the point 0 (m a. s. l.) | 154.54 |
| Last altitude of the bottom (m a. s. l.) | 149.77 |
| D48/GK: GKY; GKX | 529265; 80216 |
| D96/TM: e; n | 528894; 80701 |

Frequency of the measurements

| | |
|---|-------------|
| Groundwater level | continuous |
| Temperature | 1 per month |
| Specific electrical conductivity | - |

Extremes 1981–2017

| | |
|--|------------|
| Groundwater level – period minimum (m a. s. l.) | 150.04 |
| Date of the minimum | 01.09.2017 |
| Groundwater level – period maximum (m a. s. l.) | 153.41 |
| Date of the maximum | 10.12.1993 |

Mean values 1981–2017

| | JAN | FEB | MAR | APR | MAY | JUN | JUL | AUG | SEP | OCT | NOV | DEC | PERIOD |
|-----------|--------|--------|--------|--------|--------|--------|--------|--------|--------|--------|--------|--------|--------|
| m a.s.l.* | 151.96 | 152.02 | 152.03 | 151.95 | 151.73 | 151.61 | 151.46 | 151.37 | 151.48 | 151.70 | 151.93 | 152.05 | 151.77 |
| m** | 2.58 | 2.52 | 2.51 | 2.59 | 2.81 | 2.93 | 3.08 | 3.17 | 3.06 | 2.84 | 2.61 | 2.49 | 2.77 |

* water table in meters above sea level; ** depth to water table in meters