
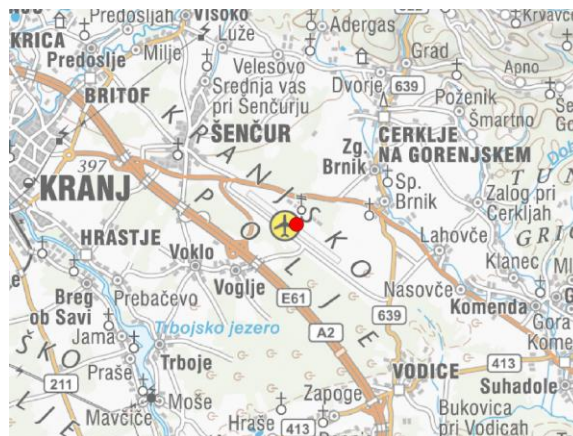
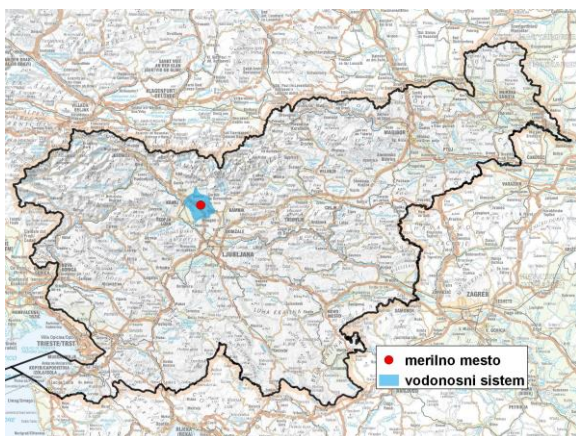


GROUNDWATER MONITORING SITE

Monitoring site code	70021
Monitoring site name	Brnik (B-103)



General information about the monitoring site

Aquifer	Kranjsko polje
Groundwater body code	1001
Groundwater body name	Savska kotlina in Ljubljansko Barje
Aquifer system	Kranjsko polje
Start of observations	2004
End of observations	-
Surface altitude (m a. s. l.)	372.95
Last altitude of the point 0 (m a. s. l.)	372.55
Last altitude of the bottom (m a. s. l.)	0.00
D48/GK: GKX	458484; 120288
D96/TM: e; n	458113; 120774

Frequency of the measurements

Groundwater level	continuous
Temperature	continuous
Specific electrical conductivity	-

Extremes 2005–2017

Groundwater level – period minimum (m a. s. l.)	339.55
Date of the minimum	14.10.2012
Groundwater level – period maximum (m a. s. l.)	351.77
Date of the maximum	10.03.2014

Mean values 2005–2017

	JAN	FEB	MAR	APR	MAY	JUN	JUL	AUG	SEP	OCT	NOV	DEC	PERIOD
m a.s.l.*	344.46	344.44	345.01	344.87	344.19	343.46	342.81	342.00	341.97	342.22	343.12	345.31	343.66
m**	28.09	28.11	27.54	27.68	28.36	29.09	29.74	30.55	30.58	30.33	29.43	27.24	28.90

* water table in meters above sea level; ** depth to water table in meters