
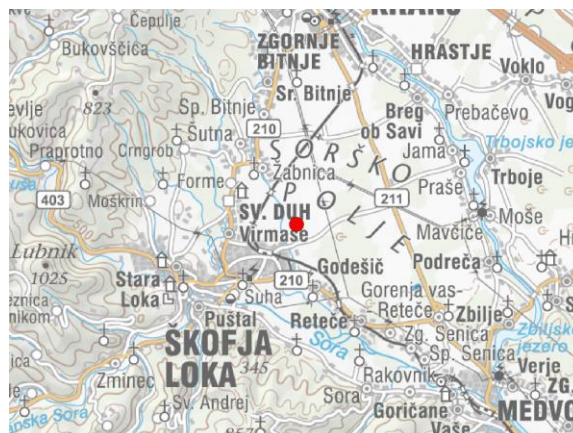
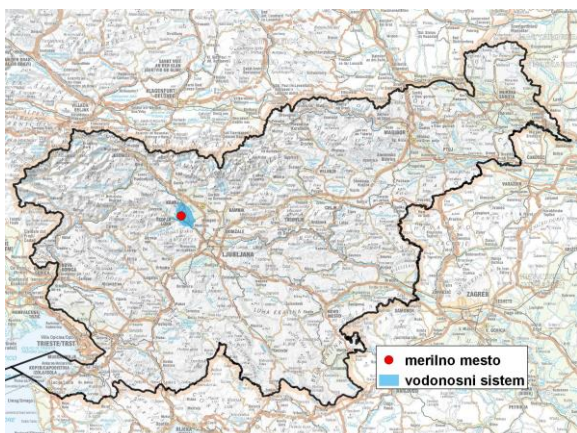


GROUNDWATER MONITORING SITE

Monitoring site code	<b>80055</b>
Monitoring site name	<b>Trata (S-2064)</b>



**General information about the monitoring site**

<b>Aquifer</b>	Sorško polje
<b>Groundwater body code</b>	1001
<b>Groundwater body name</b>	Savska kotlina in Ljubljansko Barje
<b>Aquifer system</b>	Sorško polje
<b>Start of observations</b>	1971
<b>End of observations</b>	-
<b>Surface altitude (m a. s. l.)</b>	362.42
<b>Last altitude of the point 0 (m a. s. l.)</b>	362.92
<b>Last altitude of the bottom (m a. s. l.)</b>	314.36
<b>D48/GK: GKX</b>	449863; 115436
<b>D96/TM: e; n</b>	449492; 115923

**Frequency of the measurements**

<b>Groundwater level</b>	continuous
<b>Temperature</b>	continuous
<b>Specific electrical conductivity</b>	-

**Extremes 1971–2017**

<b>Groundwater level – period minimum (m a. s. l.)</b>	329.89
<b>Date of the minimum</b>	10.11.1971
<b>Groundwater level – period maximum (m a. s. l.)</b>	338.60
<b>Date of the maximum</b>	15.11.1990

**Mean values 1971–2017**

	JAN	FEB	MAR	APR	MAY	JUN	JUL	AUG	SEP	OCT	NOV	DEC	PERIOD
m a.s.l.*	334.32	334.12	334.10	334.23	334.14	333.91	333.72	333.54	333.54	333.84	334.27	334.45	334.02
m**	28.60	28.80	28.82	28.69	28.78	29.01	29.20	29.38	29.38	29.08	28.65	28.47	28.91

\* water table in meters above sea level; \*\* depth to water table in meters