
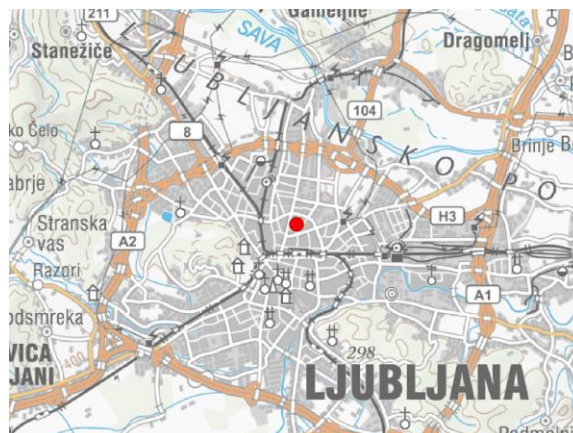
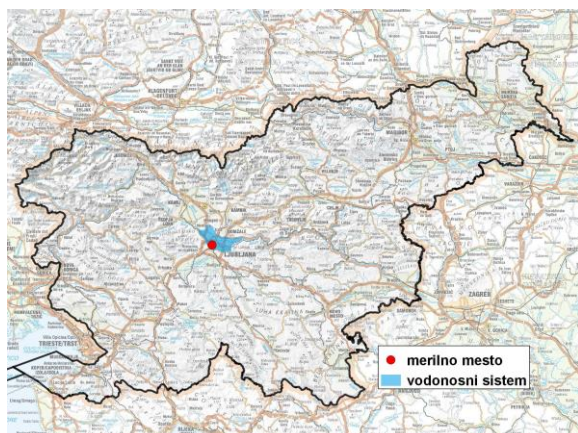


GROUNDWATER MONITORING SITE

Monitoring site code	<b>85069</b>
Monitoring site name	<b>Lj-Vojkova (LjVo - 2/14)</b>



**General information about the monitoring site**

<b>Aquifer</b>	Ljubljansko polje
<b>Groundwater body code</b>	1001
<b>Groundwater body name</b>	Savska kotlina in Ljubljansko Barje
<b>Aquifer system</b>	Ljubljansko polje
<b>Start of observations</b>	2015
<b>End of observations</b>	-
<b>Surface altitude (m a. s. l.)</b>	299.70
<b>Last altitude of the point 0 (m a. s. l.)</b>	300.03
<b>Last altitude of the bottom (m a. s. l.)</b>	243.03
<b>D48/GK: GKX</b>	462628; 102485
<b>D96/TM: e; n</b>	462258; 102971

**Frequency of the measurements**

<b>Groundwater level</b>	continuous
<b>Temperature</b>	continuous
<b>Specific electrical conductivity</b>	continuous

**Extremes 2015–2017**

<b>Groundwater level – period minimum (m a. s. l.)</b>	275.98
<b>Date of the minimum</b>	15.10.2016
<b>Groundwater level – period maximum (m a. s. l.)</b>	277.82
<b>Date of the maximum</b>	01.01.2015

**Mean values 2015–2017**

	JAN	FEB	MAR	APR	MAY	JUN	JUL	AUG	SEP	OCT	NOV	DEC	PERIOD
m a.s.l.*	276.64	276.63	276.92	276.74	276.76	276.68	276.62	276.36	276.49	276.71	276.88	277.09	276.71
m**	23.39	23.40	23.11	23.29	23.27	23.35	23.41	23.67	23.54	23.32	23.15	22.94	23.32

\* water table in meters above sea level; \*\* depth to water table in meters