
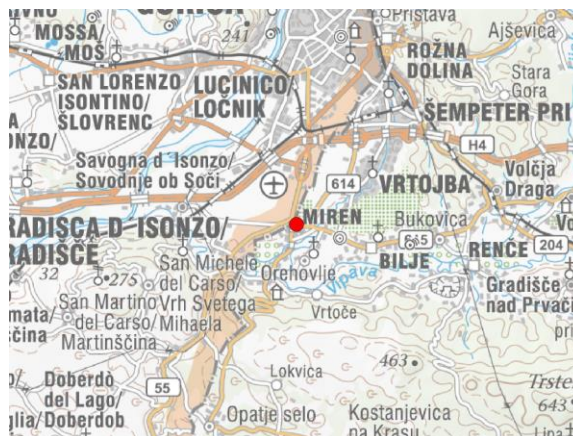
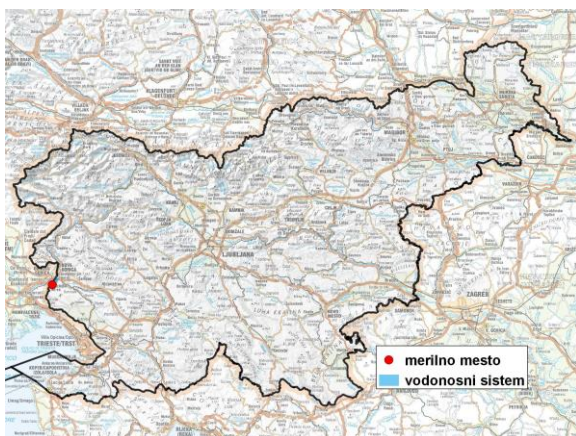


GROUNDWATER MONITORING SITE

Monitoring site code	<b>95055</b>
Monitoring site name	<b>Miren (0330)</b>



**General information about the monitoring site**

<b>Aquifer</b>	Vipavsko - Soška dolina
<b>Groundwater body code</b>	6021
<b>Groundwater body name</b>	Goriška brda in Trnovsko-Banjška planota
<b>Aquifer system</b>	Vrtojbensko polje
<b>Start of observations</b>	1956
<b>End of observations</b>	-
<b>Surface altitude (m a. s. l.)</b>	54.46
<b>Last altitude of the point 0 (m a. s. l.)</b>	54.91
<b>Last altitude of the bottom (m a. s. l.)</b>	31.50
<b>D48/GK: GKY; GKX</b>	392524; 84801
<b>D96/TM: e; n</b>	392152; 85289

**Frequency of the measurements**

<b>Groundwater level</b>	continuous
<b>Temperature</b>	1 per month/continuous
<b>Specific electrical conductivity</b>	-

**Extremes 1957–2017**

<b>Groundwater level – period minimum (m a. s. l.)</b>	30.97
<b>Date of the minimum</b>	30.07.1963
<b>Groundwater level – period maximum (m a. s. l.)</b>	38.43
<b>Date of the maximum</b>	02.12.2000

**Mean values 1957–2017**

	JAN	FEB	MAR	APR	MAY	JUN	JUL	AUG	SEP	OCT	NOV	DEC	PERIOD
m a.s.l.*	33.24	33.09	32.97	32.90	32.75	32.64	32.54	32.45	32.47	32.71	33.11	33.41	32.86
m**	21.67	21.82	21.94	22.01	22.16	22.27	22.37	22.46	22.44	22.20	21.80	21.50	22.05

\* water table in meters above sea level; \*\* depth to water table in meters